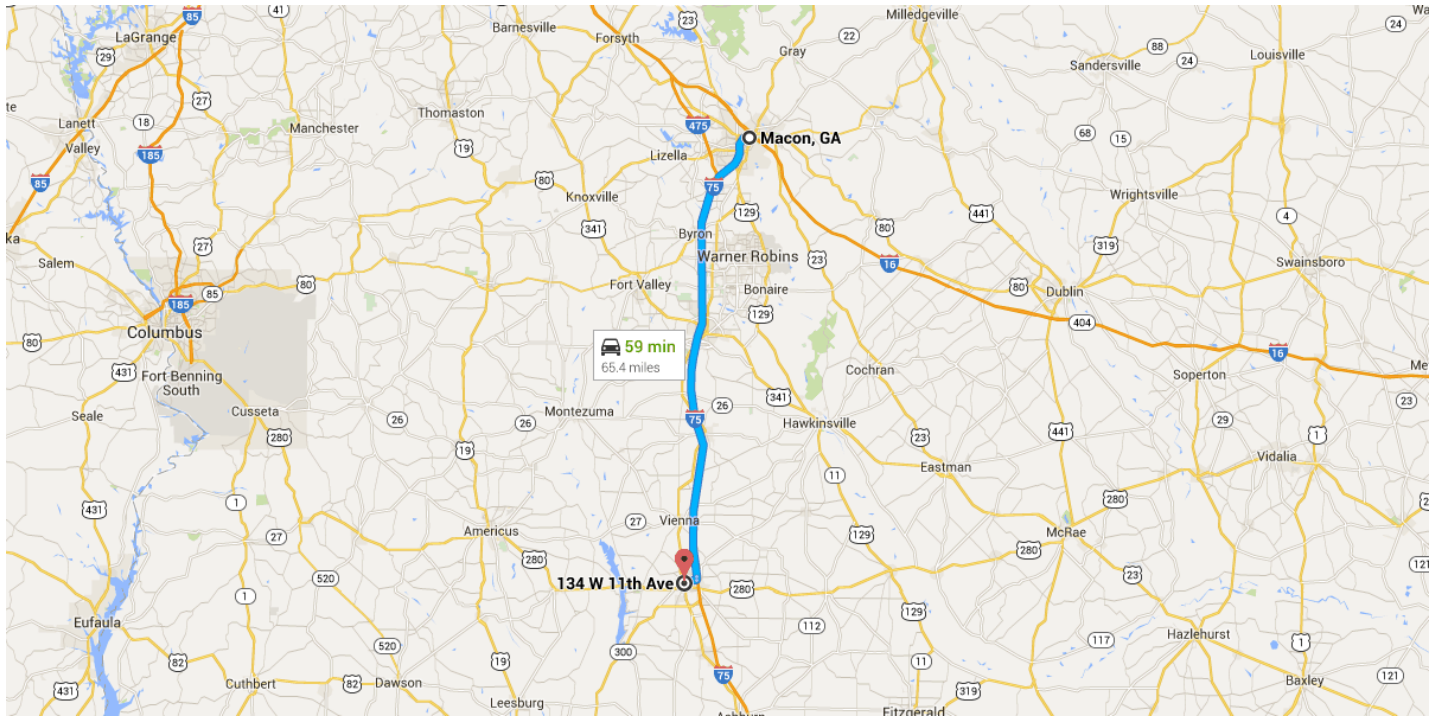


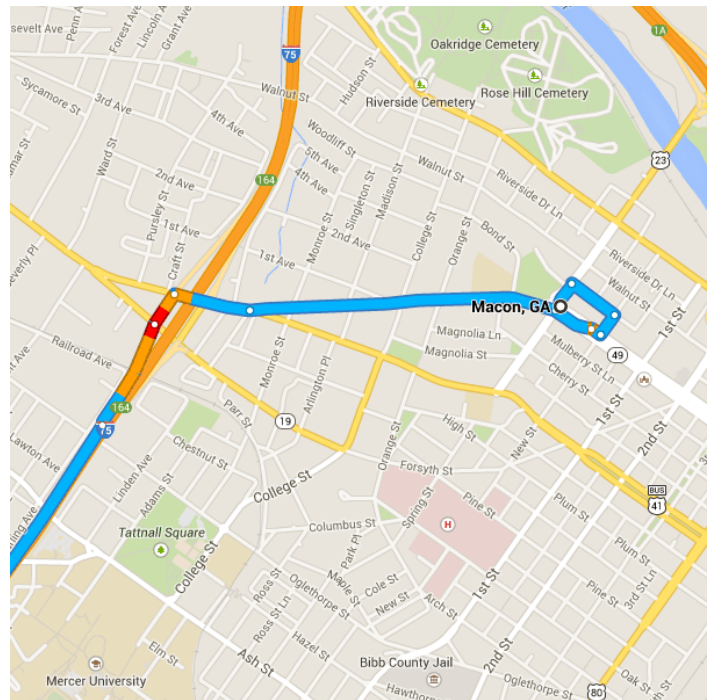
Directions from Macon, GA to 134 W 11th Ave




o Macon, GA

Get on I-75 S from Georgia Ave

- 1.5 mi / 4 min
- ↑ 1. Head north on Mulberry St toward Walnut St Ln
- 312 ft
- ↘ 2. Turn right onto Walnut St Ln
- 0.1 mi
- ↘ 3. Take the 1st right onto New St
- 276 ft
- ↘ 4. Take the 1st right onto Mulberry St
- 118 ft
- ↙ 5. Keep left to stay on Mulberry St
- 476 ft
- ↑ 6. Continue straight onto Georgia Ave
- 0.7 mi
- ↘ 7. Slight right onto Hardeman Ave
- 0.2 mi
- ↙ 8. Turn left
- 407 ft




 9. Take the **interstate 75 S** ramp to
Downtown/Mercer University


0.2 mi

Follow **I-75 S** to **E 8th Ave** in Crisp County.
Take exit **102** from **I-75 S**

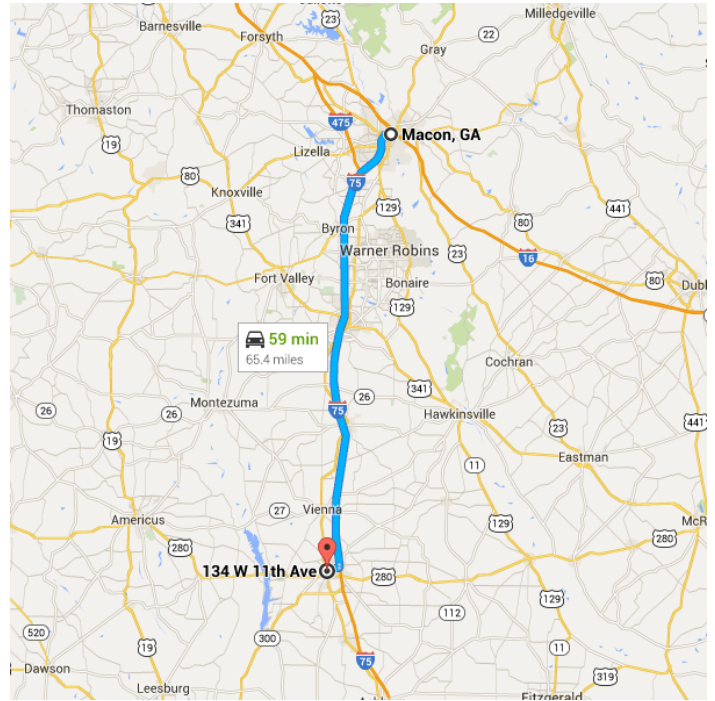
62.0 mi / 53 min

 10. Merge onto **I-75 S**

61.6 mi


 11. Take exit **102** for **GA-257** toward
Cordele/Hawkinsville

0.4 mi




Continue on **E 8th Ave**. Drive to **W 11th Ave**



1.9 mi / 4 min

 12. Turn **right** onto **E 8th Ave**

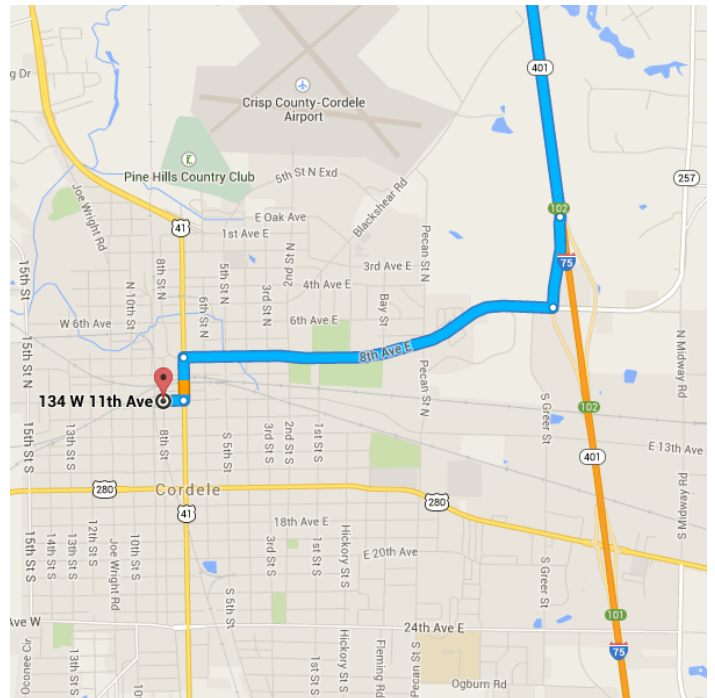
1.7 mi

 13. Turn **left** onto **7th St N**

0.2 mi

 14. Take the **3rd right** onto **W 11th Ave**
 Destination will be on the right

466 ft



134 W 11th Ave

Cordele, GA 31015

These directions are for planning purposes only. You may find that construction projects, traffic, weather, or other events may cause conditions to differ from the map results, and you should plan your route accordingly. You must obey all signs or notices regarding your route.

