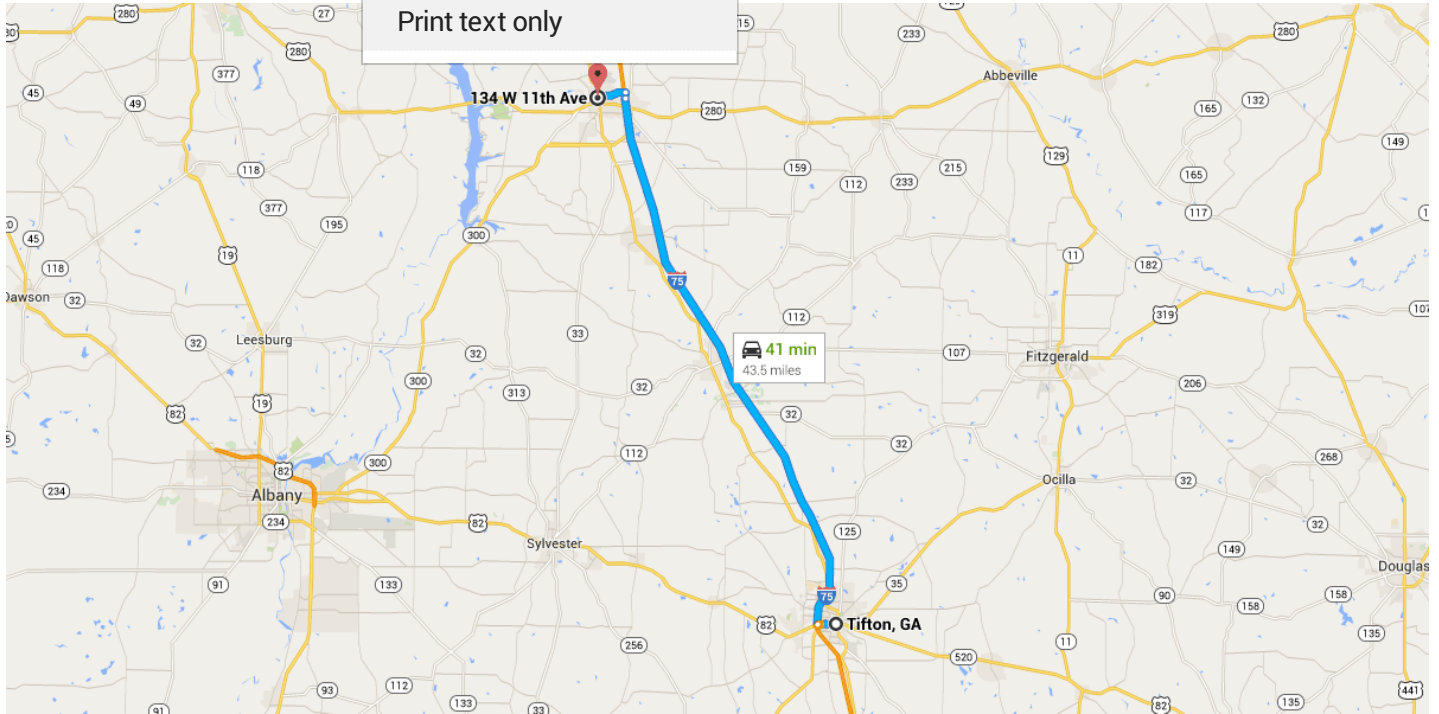





Directions from Tifton, GA

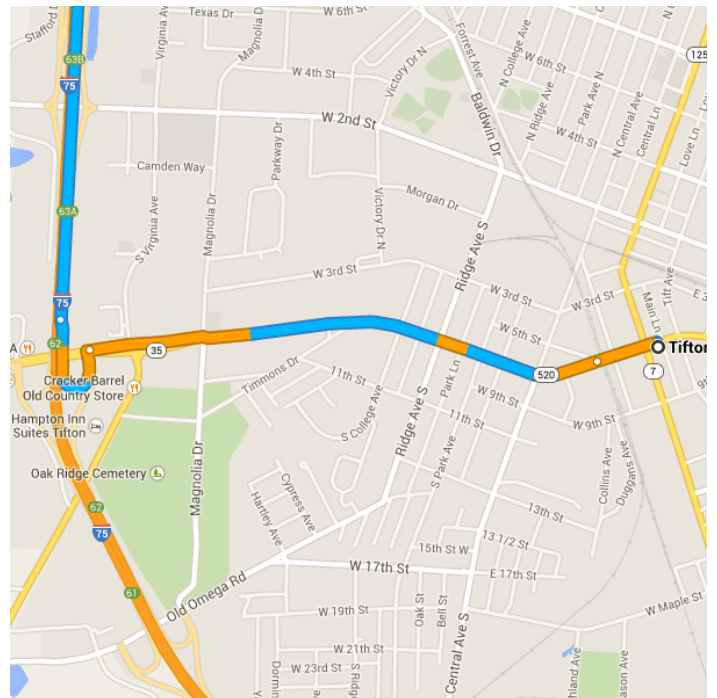
Print including maps
Print text only



Tifton, GA

Get on I-75 N

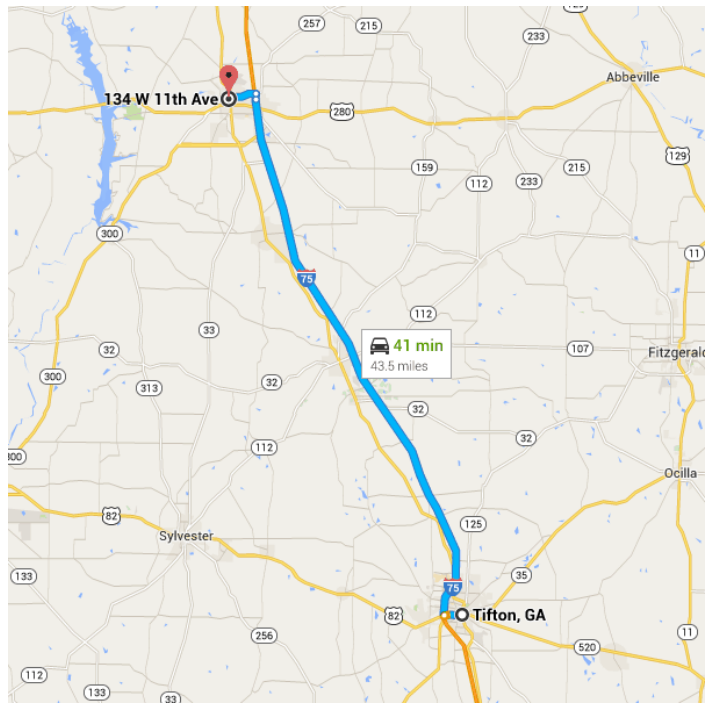
- 1.5 mi / 3 min
-  1. Head west on E 5th St toward Main St S
- 0.1 mi
-  2. Continue onto E 7th St
- 1.1 mi
-  3. Turn left to merge onto I-75 N
- 0.3 mi



Follow I-75 N to Ingram Blvd in Crisp County. Take exit 102 from I-75 N

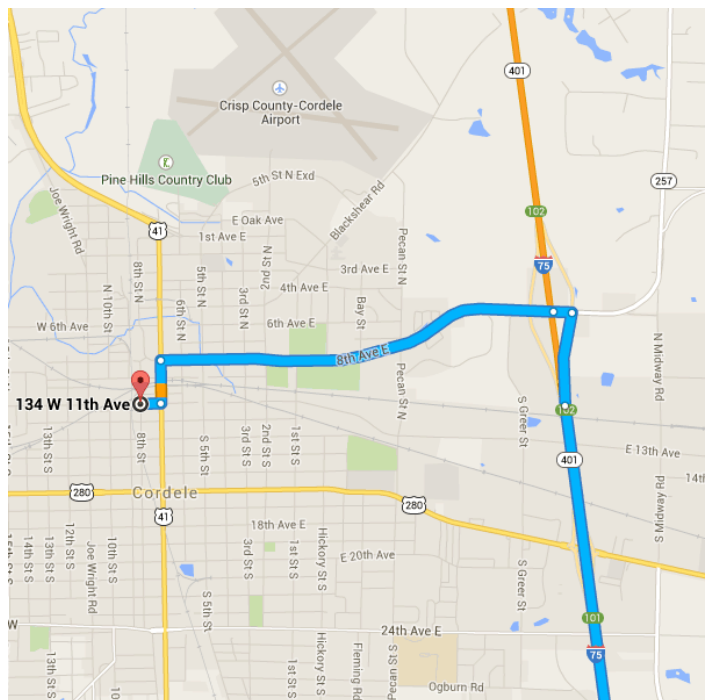
 39.8 mi / 33 min

- 4. Merge onto I-75 N
_____ 39.4 mi
- 5. Take exit 102 for Georgia 257 toward Hawkinsville/Cordele
_____ 0.4 mi



Take E 8th Ave to W 11th Ave

- _____ 2.1 mi / 5 min
- 6. Turn left onto Ingram Blvd
_____ 417 ft
- 7. Continue onto E 8th Ave
_____ 1.8 mi
- 8. Turn left onto 7th St N
_____ 0.2 mi
- 9. Take the 3rd right onto W 11th Ave
 - i Destination will be on the right
- _____ 466 ft



134 W 11th Ave

Cordele, GA 31015

These directions are for planning purposes only. You may find that construction projects, traffic, weather, or other events may cause conditions to differ from the map results, and you should plan your route accordingly. You must obey all signs or notices regarding your route.